

MALDIVES LAND AND SURVEY AUTHORITY

MINISTRY OF HOUSING AND INFRASTRUCTURE

Office (PABX): +(960) 3004300, Fax: +(960) 3004254

Email: survey@housing.gov.mv

Web: www.surveyofmaldives.gov.mv,

Ameenee Magu, Maafannu, Male', 20392, Maldives.



CONTROL POINT DETAILS	Station Number PSM 0079
Coordinate Information	
Geodetic	Grid
WGS 84	UTM Zone 43
Lat: 005° 44' 28.88"	E: 302385.5601
Long: 073° 12' 55.73"	N: 634921.3926
Ellp Height:	Orth Height: 1.202
Island Name : N. Fohdhoo	Date: 17-Mar-2014

Monument description & method of survey:

- Concrete casted insitu to a 1ft pvc pipe length 1m buried with 12" below ground, 1.5m s/s rod driven to ground as the centre mark.
- Monument labelled with s/s plate stating the point ID.
- Below 300mm
- GNSS Static Survey post Processing.

General site condition & access:

- Southern side of the island, at the end of Chandanee Magu and near to thudi
- Easy to access

Owner: N. Fohdhoo Council

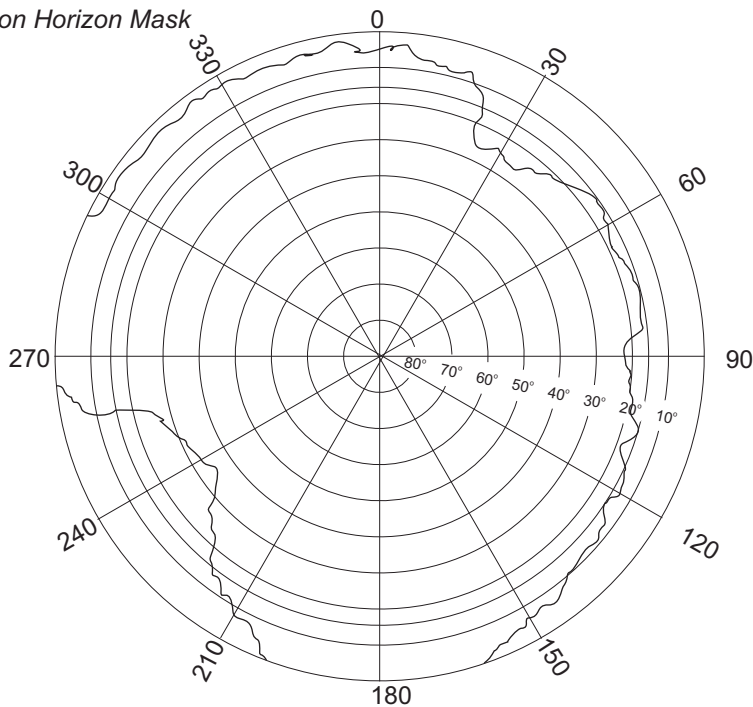


SITE INFORMATION

Station Number

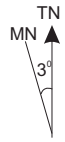
P	S	M	0	0	7	9
---	---	---	---	---	---	---

Station Horizon Mask

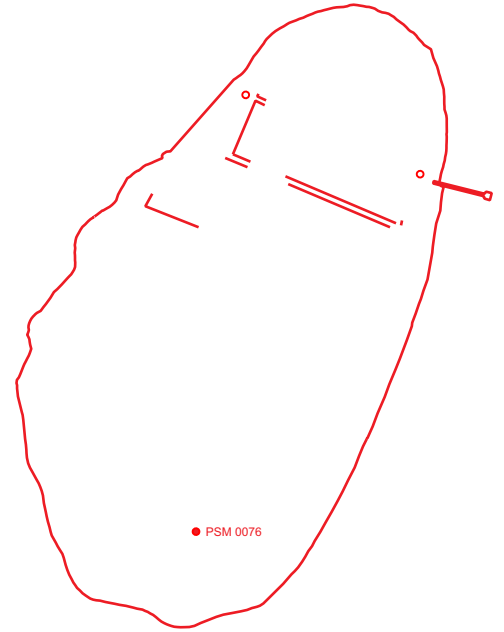


Height above Marker that horizon was mapped from 1.500 m

Magnetic Declination
Declination applied to this figure?
 Yes No



Locality



Proposed Area for Tourism

Chandanee Magu
To Settlement

Midhili

Agricultural Area

Nika

Thudi Area

PSM 0079

15.57m

6.84m

5.50m



Sketched by: Neesham

Scale: Not to scale

Date: 17/Mar/2014

MALDIVES LAND AND SURVEY AUTHORITY

MINISTRY OF HOUSING AND INFRASTRUCTURE

Office (PABX): +(960) 3004300, Fax: +(960) 3004254

Email: survey@housing.gov.mv

Web: www.surveyofmaldives.gov.mv,

Ameenee Magu, Maafannu, Male', 20392, Maldives.



CONTROL POINT DETAILS	Station Number PSM 0080
Coordinate Information	
Geodetic	Grid
WGS 84	UTM Zone 43
Lat: 005° 44' 45.96"	E: 302445.2396
Long: 073° 12' 57.61"	N: 635445.9421
Ellp Height:	Orth Height: 1.213
Island Name : N. Fohdhoo	Date: 17-Mar-2014

Monument description & method of survey:

- Concrete casted insitu to a 1ft pvc pipe length 1m buried with 04" below ground, 1.5m s/s rod driven to ground as the centre mark. Monument labelled with s/s plate stating the point ID.
- Below 100mm
- GNSS Static Survey post Processing.

General site condition & access:

- Western side of the Ameer Amin Magu (Jetty Road), other side of the Jetty.
- Centre of the road end.
- Easy to access .

Owner: N. Fohdhoo Council




DOWN TOWARD PSM



NORTH VIEW



EAST VIEW



FROM PSM UPTOWARD SKY



SOUTH VIEW



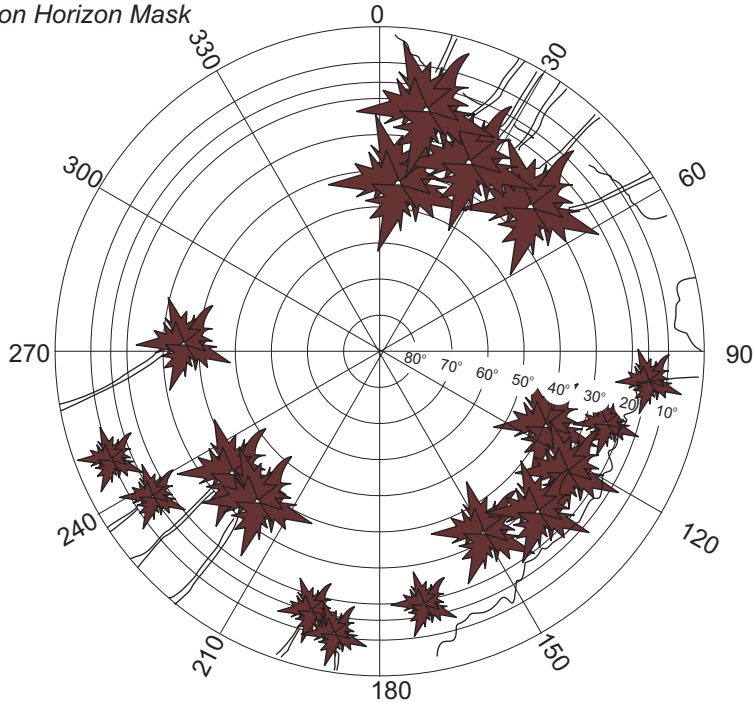
WEST VIEW

SITE INFORMATION

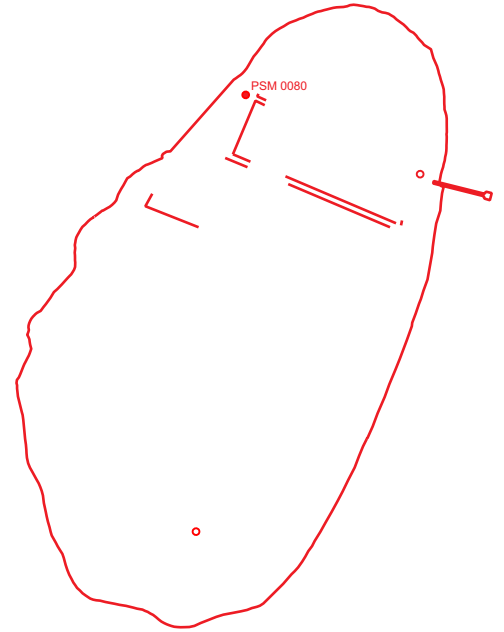
Station Number

P	S	M	0	0	8	0
---	---	---	---	---	---	---

Station Horizon Mask



Locality

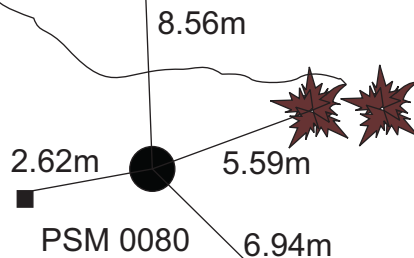


Height above Marker that horizon was mapped from 1.500 m

Magnetic Declination Declination applied to this figure?
 Yes No

Sea

North



■ Lamp Post

Sketched by: Neesham

Scale: Not to scale

Date: 17/Mar/2014

MALDIVES LAND AND SURVEY AUTHORITY

MINISTRY OF HOUSING AND INFRASTRUCTURE

Office (PABX): +(960) 3004300, Fax: +(960) 3004254

Email: survey@housing.gov.mv

Web: www. surveyofmaldives.gov.mv,

Ameenee Magu, Maafannu, Male', 20392, Maldives.



CONTROL POINT DETAILS	Station Number PSM 0081
Coordinate Information	
Geodetic	Grid
WGS 84	UTM Zone 43
Lat: 005° 44' 42.88"	E: 302654.7599
Long: 073° 13' 04.43"	N: 635350.7342
Ellp Height:	Orth Height: 1.067
Island Name : N. Fohdhoo	Date: 17-Mar-2014


Monument description & method of survey:

- Concrete casted insitu to a 1ft pvc pipe length 1m buried with 4" below ground, 1.5m s/s rod driven to ground as the centre mark. Monument labelled with s/s plate stating the point ID.
- Below 100mm
- GNSS Static Survey post Processing.

General site condition & access:

- Near Jetty, align to Ameer Amin Magu center
- Easy to access

Owner: N. Fohdhoo Council

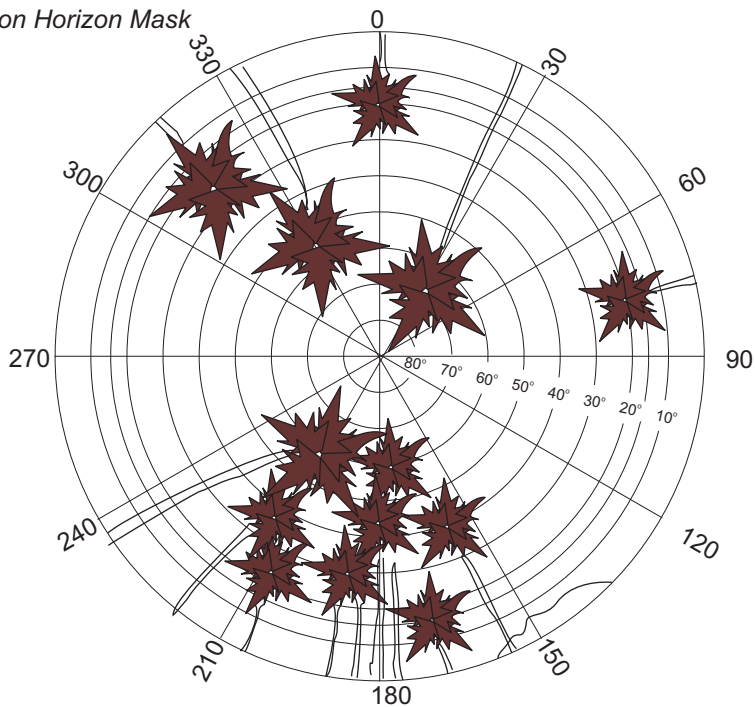


SITE INFORMATION

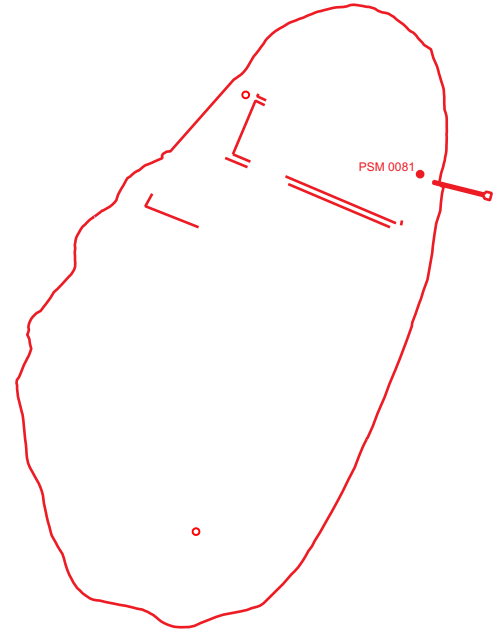
Station Number

P	S	M	0	0	8	1
---	---	---	---	---	---	---

Station Horizon Mask

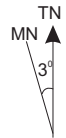


Locality



Height above Marker that horizon was mapped from 1.500 m

Magnetic Declination Declination applied to this figure?
 Yes No



Sketched by: Neesham

Scale: Not to scale

Date: 17/Mar/2014